

Electro Mission Plan



Time (UTC)

MO	
----	--

ATIS - Departure Aerodrome

Airport	Info.	RWY	kn
Wind	Min/Max	X wind	
Visi.	Cloud	Temp.	
QNH	GND Freq.	TWR Freq.	

Destination Aerodrome

Radio Freq.	kn
Wind (Ground)	

Mission Area

Radio Freq.	kn
Wind (2000ft)	

A

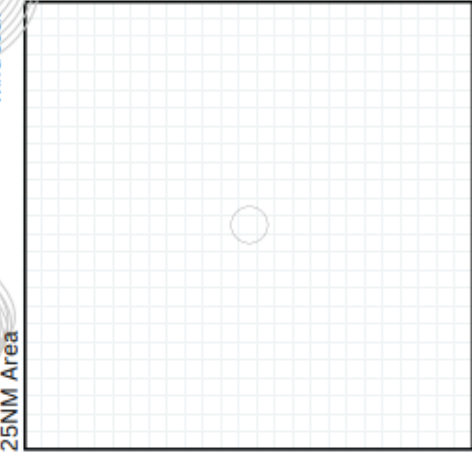
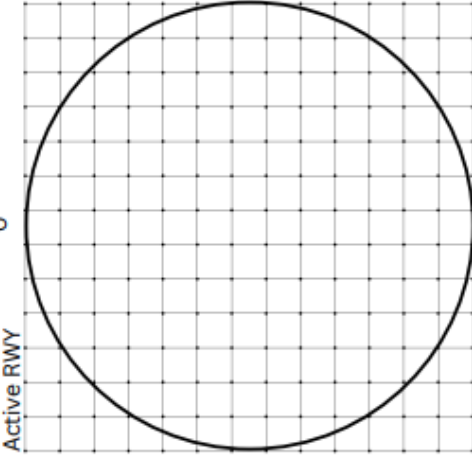
Wind sock

Active RWY

Wind sock

25NM Area

Wind sock



Electro Mission Plan



Time (UTC)

MO	
----	--

ATIS - Departure Aerodrome

Airport	Info.	RWY	kn
Wind	Min/Max	X wind	
Visi.	Cloud	Temp.	
QNH	GND Freq.	TWR Freq.	

Destination Aerodrome

Radio Freq.	kn
Wind (Ground)	

Mission Area

Radio Freq.	kn
Wind (2000ft)	

A

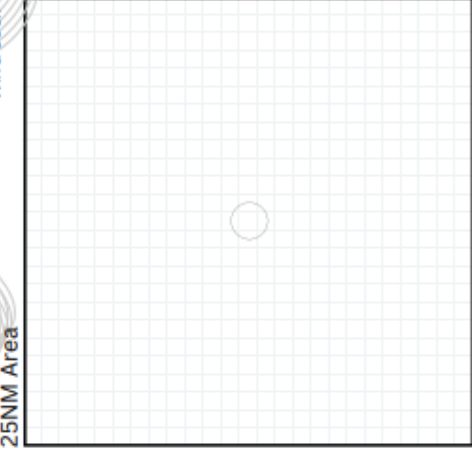
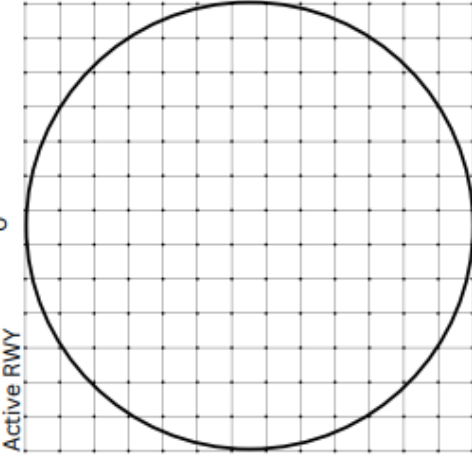
Wind sock

Active RWY

Wind sock

25NM Area

Wind sock



Electro Mission Plan



Time (UTC)

MO	
----	--

ATIS - Departure Aerodrome

Airport	Info.	RWY	kn
Wind	Min/Max	X wind	
Visi.	Cloud	Temp.	
QNH	GND Freq.	TWR Freq.	

Destination Aerodrome

Radio Freq.	kn
Wind (Ground)	

Mission Area

Radio Freq.	kn
Wind (2000ft)	

A

Wind sock

Active RWY

Wind sock

25NM Area

Wind sock

